

## Fire Mobile Legend

Event – always visible

Blue – EMS



Red – Fire



Green – Sheriff



Orange – County Government



Floor Plans (Pre-Plans) – visible once you zoom in far enough F

Hydrant – visible once you zoom in far enough – may be turned off

Blue – 1500 gpm or more



Green – 1000-1499 gpm



Orange – 500-999 gpm



Red – below 500gpm



Gray – unknown rate










Purple – Panda hydrant



White – drafting hydrant











Address Points – visible once you zoom in far enough

-  Dark Green – Active address
-  Light Green – has been addressed, but has no addressable structures built yet
-  Dark Blue – Preliminary address
-  Red – Retired address
-  Black – Corner lot, correct address has not been determined by site plan verification yet
-  Light Blue – Temporary address (construction trailers, etc)
-  Bright Pink – Correct location not verified

Static Water Supplies (Dry Hydrant/Tank) - visible once you zoom in far enough – may be turned off



Closed roads – always visible

-   Pink – completely closed
-   Blue – partially closed
-   Green – local traffic only
-   Yellow – scheduled to be closed at a later date/time (will turn appropriate color when scheduled closure time arrives)

Landing Zone- visible once you zoom in far enough – may be turned off



Stations - visible once you zoom in far enough – may be turned off

Blue – EMS



Red – Fire



Purple – Both EMS & Fire



Green – Sheriff



Yellow – Other



Group homes - visible once you zoom in far enough – may be turned off



Stormwater outfalls - visible once you zoom in far enough – may be turned off



Power Transmission line – Not visible unless turned on

